


# Table of Contents

## A - Introduction

About Wisconsin’s Smart Growth Legislation .....	A-1
Local Comprehensive Planning .....	A-1
Funding .....	A-2
State Planning Goals .....	A-2
State Growth Dividend Aid Program .....	A-2
Conservation Subdivisions and Traditional Neighborhoods .....	A-2
Purpose of this Plan .....	A-2
Adoption Process .....	A-2
Organization of Plan .....	A-2
Supporting Documents .....	A-3
Previous Planning Efforts .....	A-3
Local Plans .....	A-3
Statewide and Regional Plans .....	A-4
Plan Monitoring and Amendment .....	A-5
Community Survey .....	A-5

## B – Community Vision

Overview .....	B-1
Vision Statement .....	B-1
Goals, Objectives, Policies and Implementation Actions .....	B-3
Housing .....	B-4
Population Growth .....	B-5
Child Care .....	B-6
Health Care .....	B-6
Surface Transportation .....	B-7
Air Transportation .....	B-9
Water Transportation .....	B-10
Railroad Transportation .....	B-11
Pedestrian and Bicycle Transportation .....	B-12
Stormwater Management .....	B-13
Solid Waste and Recycling .....	B-14
Water and Wastewater Facilities .....	B-15
Land Use .....	B-16
Annexation .....	B-17
Telecommunication Towers .....	B-18
Economic Development .....	B-19
Brownfields and Redevelopment .....	B-21
Downtown .....	B-22
St. Feriote Island Reuse .....	B-23
Residential Neighborhoods .....	B-24
Community Design .....	B-25
Natural Environment .....	B-26
Historic Preservation .....	B-27
Parks and Recreation .....	B-28
Community Involvement .....	B-29
Government Operations .....	B-30
Intergovernmental Cooperation .....	B-31
Plan Monitoring and Evaluation .....	B-32
Future Land Use .....	B-33
Future Transportation .....	B-35
Future Community Facilities .....	B-35



**C - Plan-Based Forecasts**


Introduction .....	C-1
Population .....	C-1
Overview .....	C-1
National and Statewide Demographic Trends .....	C-2
Regional Population Change .....	C-4
Population Forecasts .....	C-5
Housing Forecasts .....	C-6
Employment Forecasts .....	C-7
Land Use Forecasts .....	C-7

**D - Issues and Opportunities**


Introduction .....	D-1
Identified Issues and Opportunities .....	D-1
Issue Assessment .....	D-2
Governance .....	D-2
Civic Involvement .....	D-2
Demographics .....	D-2
Community Identity .....	D-3
Community Character .....	D-3
Property Rights .....	D-6
Public Safety and Security .....	D-6
Natural Hazards .....	D-7
Education .....	D-7
Housing .....	D-8
Health Care and Child Care .....	D-9
Local History and Historic Preservation .....	D-10
Natural Resources .....	D-10
Cultural Resources .....	D-11
Recreation .....	D-11
Transportation .....	D-12
Land Use .....	D-15
Economic Development .....	D-17
Intergovernmental Coordination and Cooperation .....	D-20
Community Facilities .....	D-20
Infrastructure .....	D-20
Fiscal .....	D-22

**E - Housing**


Introduction .....	E-1
Existing Conditions .....	E-2
Number and Types of Housing Units .....	E-2
Occupancy Status .....	E-3
Housing Tenure .....	E-4
Household Size .....	E-4
Age of Housing .....	E-5
New Housing Starts .....	E-6
Housing for Special Populations .....	E-6
Nursing Homes .....	E-7
Facilities for Developmentally Disabled .....	E-7
Wyalusing Academy .....	E-7
Assisted Living Facilities .....	E-7
Prairie du Chien Correctional Facility .....	E-8
Federal and State Housing Programs .....	E-8
Wisconsin Department of Administration .....	E-8
Wisconsin Housing and Economic Development Authority .....	E-10



Local Housing Efforts .....	E-11
<b>E - Transportation</b>	
Introduction .....	F-1
Existing Conditions .....	F-1
Road Network .....	F-1
Air Transportation .....	F-3
Railroad Facilities .....	F-5
Bicycle and Pedestrian Facilities .....	F-6
Snowmobile Trails .....	F-6
Trucking .....	F-6
Water Transportation .....	F-6
Highway Projects .....	F-7
Review of Existing Transportation Plans .....	F-7
Funding .....	F-8
<b>G - Utilities and Community Facilities</b>	
Introduction .....	G-1
Wastewater System .....	G-1
Water System .....	G-3
Telecommunication Facilities and Fiber Optics .....	G-5
Electrical and Natural Gas .....	G-5
Stormwater Management Facilities .....	G-5
Solid Waste Disposal / Recycling Facilities .....	G-6
Recreation Facilities .....	G-6
Library Services .....	G-8
Police Services .....	G-8
Fire Protection .....	G-9
Emergency Medical Services .....	G-9
Municipal Buildings .....	G-9
Schools .....	G-9
Child Care Facilities .....	G-10
Health Care Facilities .....	G-10
Cemeteries .....	G-11
<b>H - Agricultural, Natural and Cultural Resources Element</b>	
Introduction .....	H-1
Agricultural Resources – Existing Conditions .....	H-1
Natural Resources – Existing Conditions .....	H-2
General Setting .....	H-2
Geology .....	H-2
Soils .....	H-2
Groundwater .....	H-3
Forests .....	H-3
Environmentally Sensitive Areas .....	H-4
Threatened or Endangered Species .....	H-4
Surface Water .....	H-4
Floodplains .....	H-4
Wetlands .....	H-5
Wildlife Habitat .....	H-5
Metallic/Nonmetallic Mineral Resources .....	H-5
Air Quality .....	H-6
Parks/Open Space .....	H-6



Cultural Resources – Existing Conditions .....	H-7
Historical/Cultural Resources .....	H-7
Archaeological Sites .....	H-8
<b>I - Economic Development</b>	
Introduction .....	I-1
Purpose of Chapter .....	I-2
Existing Conditions .....	I-2
Categories of Desired Economic Activity .....	I-9
Strengths and Weaknesses for Economic Development .....	I-10
Sites for Economic Activity Including Contaminated Sites .....	I-10
County, Regional and State Economic Development Programs .....	I-12
<b>J - Intergovernmental Coordination Element</b>	
Introduction .....	J-1
Organizational Structure of the City .....	J-2
Area Local Units of Government .....	I-3
County Government .....	I-3
Surrounding Cities .....	I-3
Surrounding Towns and Villages .....	J-3
Special Purpose Districts .....	J-3
Technical College District .....	J-4
Drainage District .....	J-4
Sewer District .....	J-4
School District .....	J-4
Regional Governmental Bodies .....	J-4
Regional Planning Commission .....	J-4
State Agencies .....	J-5
Department of Natural Resources .....	J-5
Department of Transportation .....	J-5
Department of Commerce .....	J-5
Department of Agriculture, Trade and Consumer Protection .....	J-6
Department of Revenue .....	J-6
Department of Administration .....	J-6
Wisconsin Emergency Management .....	J-6
Interstate Agencies .....	J-7
Nongovernmental Organizations .....	J-7
Forward Wisconsin .....	J-7
International Trade, Business and Economic Development Councils .....	J-8
Resource Conservation and Development Councils .....	J-8
Prairie du Chien Area Chamber of Commerce .....	J-9
Existing Intergovernmental Cooperation .....	J-9
General Agreements .....	J-10
Stipulations and Orders .....	J-10
Municipal Revenue Sharing Agreements .....	J-10
Cooperative Boundary Agreements .....	J-10
Existing or Potential Areas of Conflict .....	J-10
<b>K - Land Use Element</b>	
Introduction .....	K-1
History of Annexation and Detachment .....	K-1
Existing Land Use .....	K-1
Land Supply and Demand .....	K-6
Waste Disposal Sites and Contaminated Sites .....	K-6
Opportunities for Redevelopment .....	K-7



Development Factors ..... K-7  
Land Use Conflicts ..... K-10

**L - General Provisions** ..... L-1  
Overview ..... L-1  
Interpretation ..... L-1  
Amendment ..... L-3

*Appendices*

.....

- A Adoption Ordinance
- B Glossary
- C Strength, Weaknesses, Opportunities and Threats

*List of Maps*

.....

Future Land Use: 2005 to 2024 ..... B-37  
Future Transportation Network: 2005 to 2024 ..... B-38  
Future Utilities and Community Facilities: 2005 to 2024 ..... B-39  
Existing Transportation Network: 2003 ..... F-4  
Existing Utilities and Community Facilities: 2003 ..... G-2  
Tax Increment Finance Districts and Major Employers ..... I-11  
Existing Land Use: 2003 ..... K-4  
Extraterritorial Land Use: 2003 ..... K-5  
Development Factors: 2004 ..... K-9

